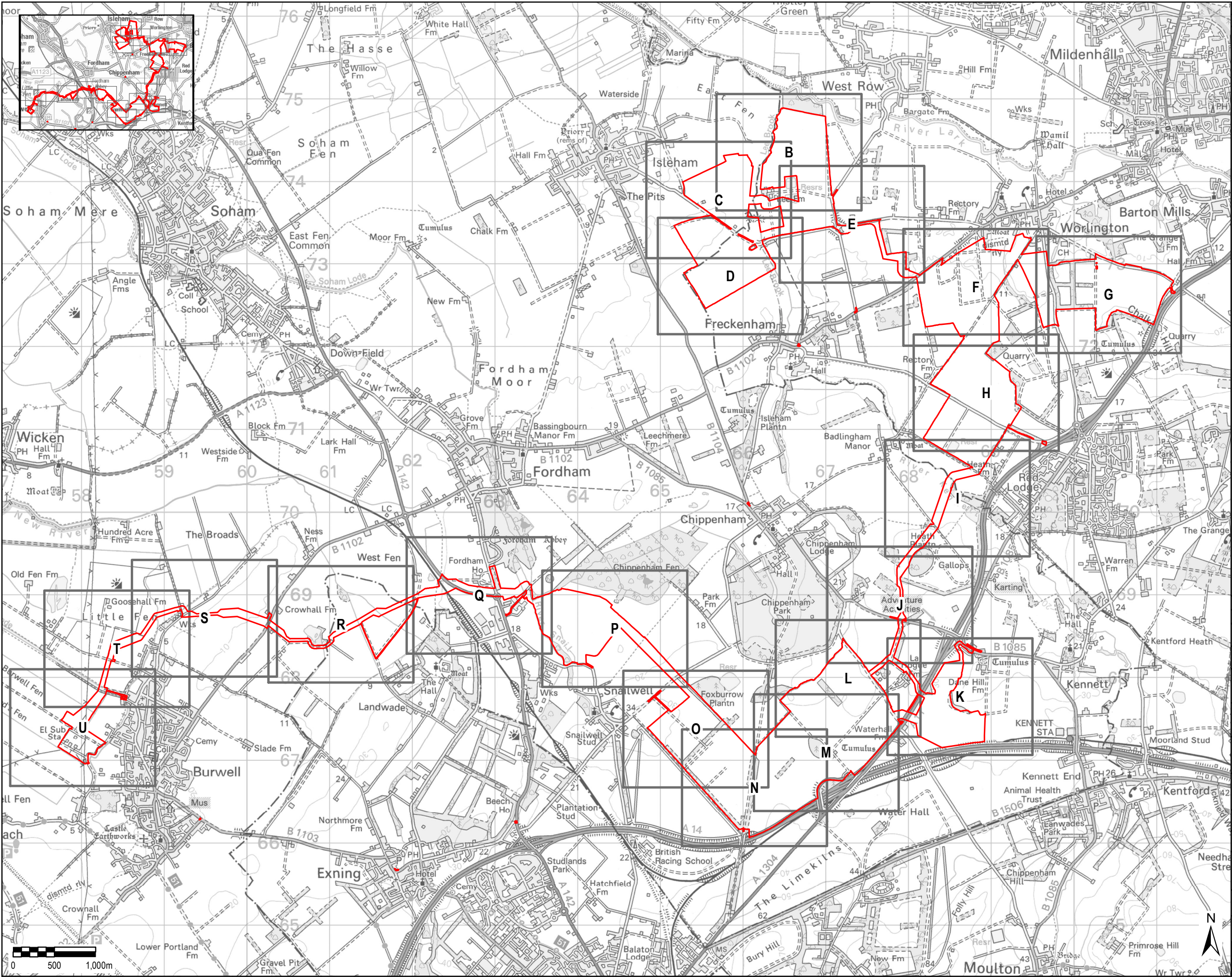


File Name: \\au.aecom.com\UK\UKBCG1\Uobs\PR-334\327\_Sunnica\_Energy\_Farm\400\_Technical\Disciplines\17\_GIS\Layout\ES\Chapter 3 - Scheme Description\1210917\_SunnicaEnergyFarm\_Figure3-23a\_CableConstructionRoute.mxd



THIS DRAWING IS TO BE USED ONLY FOR THE PURPOSE OF ISSUE THAT IT WAS ISSUED FOR AND IS SUBJECT TO AMENDMENT

#### LEGEND

The Order limits

Copyright:  
Contains OS data © Crown copyright and database right 2019  
Contains public sector information licensed under the Open Government Licence v3.0

NOTE:  
Document Reference: EN010106/APP/6.3  
APFP Regulation: 5(2)(a)

Purpose of Issue  
**FOR DCO SUBMISSION**

Client  
**SUNNICA LTD**

Project Title  


Drawing Title  
**FIGURE 3-23A  
CABLE ROUTE CROSSINGS**

Drawn	Checked	Approved	Date
LL	DW	NC	21/09/2021

AECOM Internal Project No.  
**60589004**

Scale @ A3  
**1:42,116**

THIS DOCUMENT HAS BEEN PREPARED PURSUANT TO AND IS SUBJECT TO THE TERMS OF AECOM'S APPOINTMENT BY ITS CLIENT. AECOM ACCEPTS NO LIABILITY FOR ANY USE OF THIS DOCUMENT OTHER THAN BY ITS ORIGINAL CLIENT OR FOLLOWING AECOM'S EXPRESS AGREEMENT TO SUCH USE, AND ONLY FOR THE PURPOSES FOR WHICH IT WAS PREPARED AND PROVIDED.

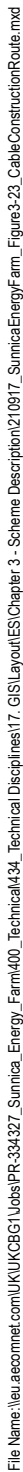
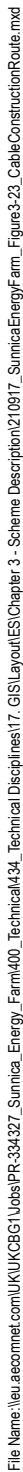
AECOM  
Unit 1 Wellbrook Court,  
Gilton,  
Cambridge, CB3 0NA  
United Kingdom  
Telephone (01223) 488000  
www.aecom.com

**AECOM**

Drawing Number  
**60589004\_ES\_SD\_023A**

Rev  
**0**

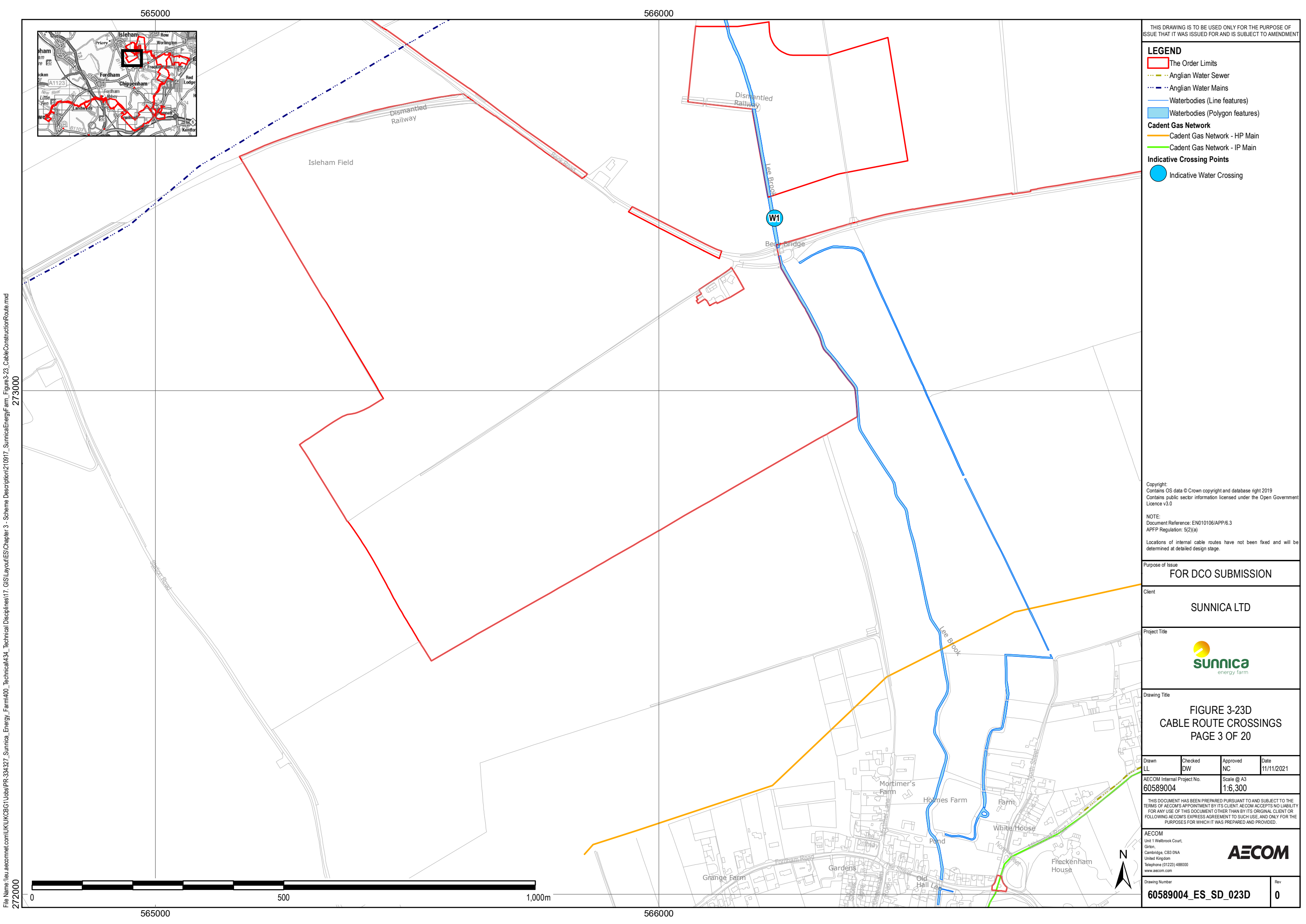


**AECOM**

60589004 ES SD 023B	0
---------------------	---



Drawing Number <b>60589004 ES SD 023C</b>	Rev <b>0</b>
----------------------------------------------	-----------------



File Name: \\au.aecomnet.com\UKUKCBG1\Jobs\PR-334327\_Sunnica\_Energy\_Farm\400\_Technical\Disciplines\17\_GIS\Layout\ES\Chapter 3 - Scheme Description\210917\_SunnicaEnergyFarm\_Figure3-23\_CableConstructionRoute.mxd  
272000 273000



THIS DRAWING IS TO BE USED ONLY FOR THE PURPOSE OF ISSUE THAT IT WAS ISSUED FOR AND IS SUBJECT TO AMENDMENT

- LEGEND**
- The Order Limits
  - Anglian Water Sewer
  - Anglian Water Mains
  - Waterbodies (Line features)
  - Waterbodies (Polygon features)
  - Cadent Gas Network**
  - Cadent Gas Network - HP Main
  - Cadent Gas Network - IP Main
  - Indicative Crossing Points**
  - Indicative Water Crossing

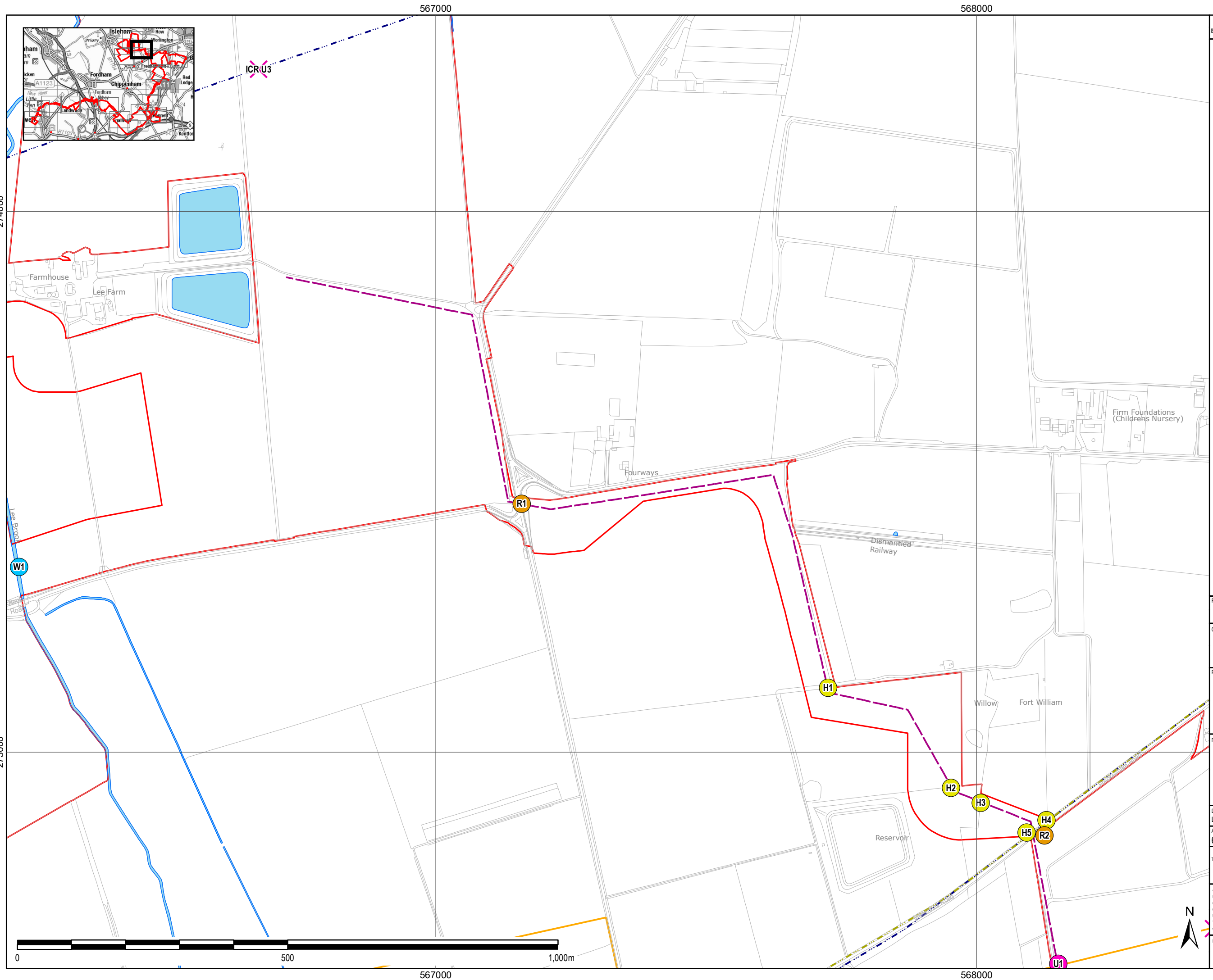
Copyright:  
Contains OS data © Crown copyright and database right 2019  
Contains public sector information licensed under the Open Government Licence v3.0

NOTE:  
Document Reference: EN010106/APP/6.3  
APFP Regulation: 5(2)(a)

Locations of internal cable routes have not been fixed and will be determined at detailed design stage.







Purpose of Issue			
FOR DCO SUBMISSION			
Client			
SUNNICA LTD			
Project Title			
<div></div>			
Drawing Title			
FIGURE 3-23D CABLE ROUTE CROSSINGS PAGE 3 OF 20			
Drawn	Checked	Approved	Date
LL	DW	NC	11/11/2021
AECOM Internal Project No.		Scale @ A3	
60589004		1:6,300	
THIS DOCUMENT HAS BEEN PREPARED PURSUANT TO AND IS SUBJECT TO THE TERMS OF AECOM'S APPOINTMENT BY ITS CLIENT. AECOM ACCEPTS NO LIABILITY FOR ANY USE OF THIS DOCUMENT OTHER THAN BY ITS ORIGINAL CLIENT OR FOLLOWING AECOM'S EXPRESS AGREEMENT TO SUCH USE, AND ONLY FOR THE PURPOSES FOR WHICH IT WAS PREPARED AND PROVIDED.			
AECOM Unit 1 Wellbrook Court, Girton, Cambridge, CB3 0NA United Kingdom Telephone (01223) 488000 www.aecom.com			
Drawing Number			Rev
60589004_ES_SD_023D			0





THIS DRAWING IS TO BE USED ONLY FOR THE PURPOSE OF  
ISSUE THAT IT WAS ISSUED FOR AND IS SUBJECT TO AMENDMENT






## LEGEND

-  The Order Limits
-  Proposed Cable Route
-  Anglian Water Sewer
-  Anglian Water Mains
-  Waterbodies (Line features)
-  Waterbodies (Polygon features)

## Cadent Gas Network

- Cadent Gas Network - HP Main

### Indicative Crossing Points

-  Indicative ICR Utility Crossing
-  Indicative Hedgerow/Belt Crossing
-  Indicative Road Crossing
-  Indicative Utility Crossing
-  Indicative Water Crossing

Copyright:  
Contains OS data © Crown copyright and database right 2019  
Contains public sector information licensed under the Open Government  
Licence v3.0

NOTE:  
Document Reference: EN010106/APP/6.3  
APFP Regulation: 5(2)(a)

Locations of internal cable routes have not been fixed and will be determined at detailed design stage.

Purpose of Issue

FOR DCO SUBMISSION

Client **SUNNICA LTD**

Project Title

 **sunnica**  
energy farm

Drawing Title

FIGURE 3-23E  
CABLE ROUTE CROSSINGS  
PAGE 4 OF 20

Drawn JL	Checked DW	Approved NC	Date 11/11/2021
RECOM Internal Project No. 60589004		Scale @ A3 1:6,300	

THIS DOCUMENT HAS BEEN PREPARED PURSUANT TO AND SUBJECT TO THE TERMS OF AECOM'S APPOINTMENT BY ITS CLIENT. AECOM ACCEPTS NO LIABILITY FOR ANY USE OF THIS DOCUMENT OTHER THAN BY ITS ORIGINAL CLIENT OR FOLLOWING AECOM'S EXPRESS AGREEMENT TO SUCH USE, AND ONLY FOR THE PURPOSES FOR WHICH IT WAS PREPARED AND PROVIDED.

**AECOM**  
Unit 1 Wellbrook Court,  
Girton,  
Cambridge, CB3 0NA  
United Kingdom  
Telephone (01223) 488  
[www.aecom.com](http://www.aecom.com)

**AECOM**

Drawing Number

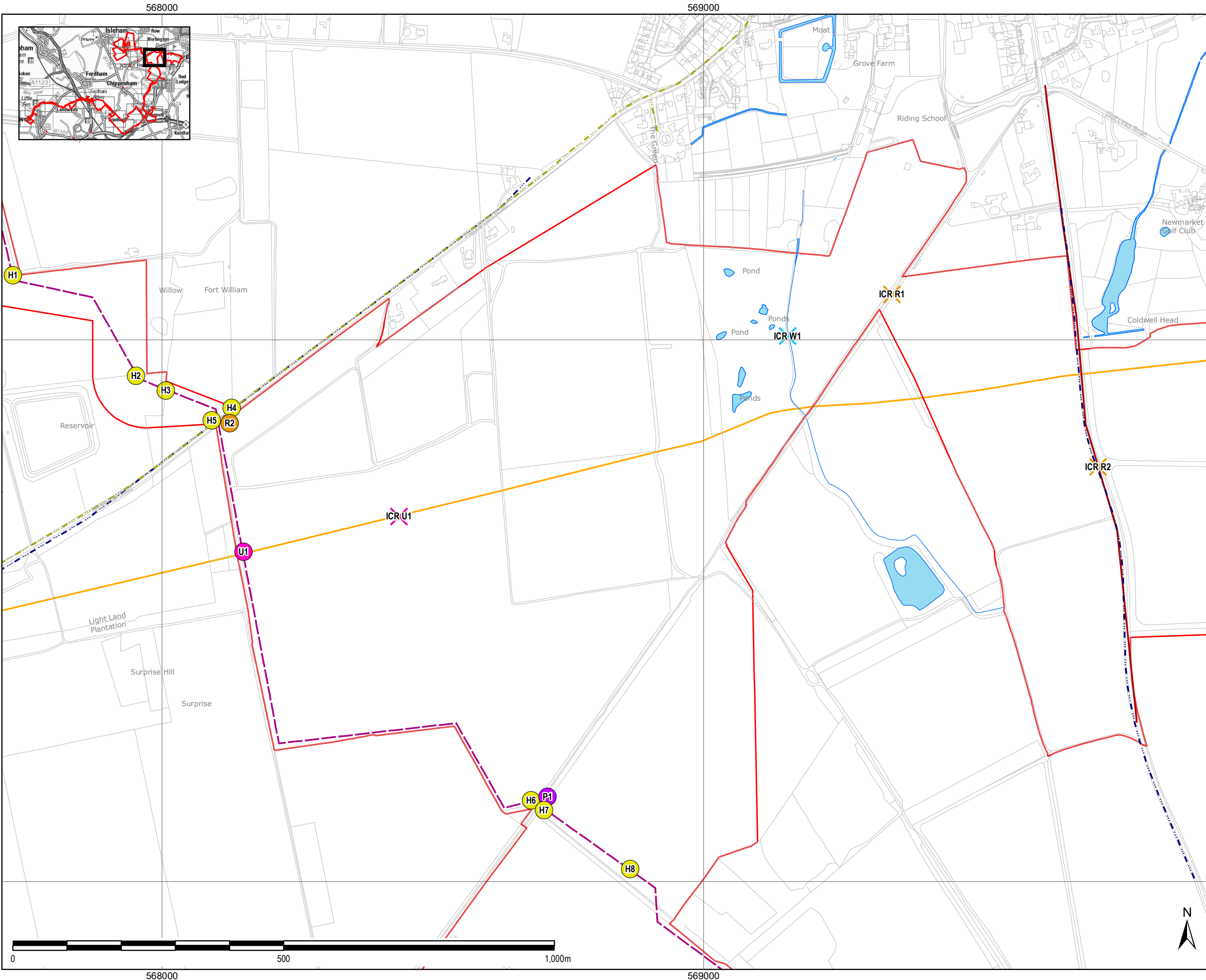
**60589004 ES SD 023E**

9v

**D**



File Name: \\au.aecomnet.com\UK\UKCBG1\Uobs\PR-334\327\_Sunnica\_Energy\_Farm\400\_Technical\Disciplines\17\_GIS\Layout\ES\Chapter 3 - Scheme Description\10917\_SunnicaEnergyFarm\_Figure3-23\_CableConstructionRoute.mxd



THIS DRAWING IS TO BE USED ONLY FOR THE PURPOSE OF ISSUE THAT IT WAS ISSUED FOR AND IS SUBJECT TO AMENDMENT

**LEGEND**

- The Order Limits
- Proposed Cable Route
- Anglian Water Sewer
- Anglian Water Mains
- Waterbodies (Line features)
- GTT Plant
- Waterbodies (Polygon features)

**Cadent Gas Network**

- Cadent Gas Network - HP Main

**Indicative Crossing Points**

- Indicative ICR Road Crossing
- Indicative ICR Utility Crossing
- Indicative ICR Water Crossing
- Indicative Hedgerow/Belt Crossing
- Indicative Public Rights of Way Crossing
- Indicative Road Crossing
- Indicative Utility Crossing

Copyright:  
Contains OS data © Crown copyright and database right 2019  
Contains public sector information licensed under the Open Government Licence v3.0

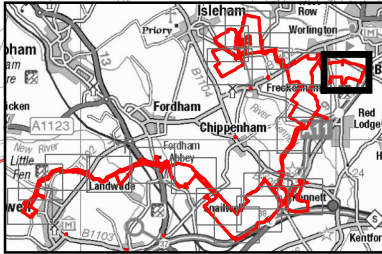
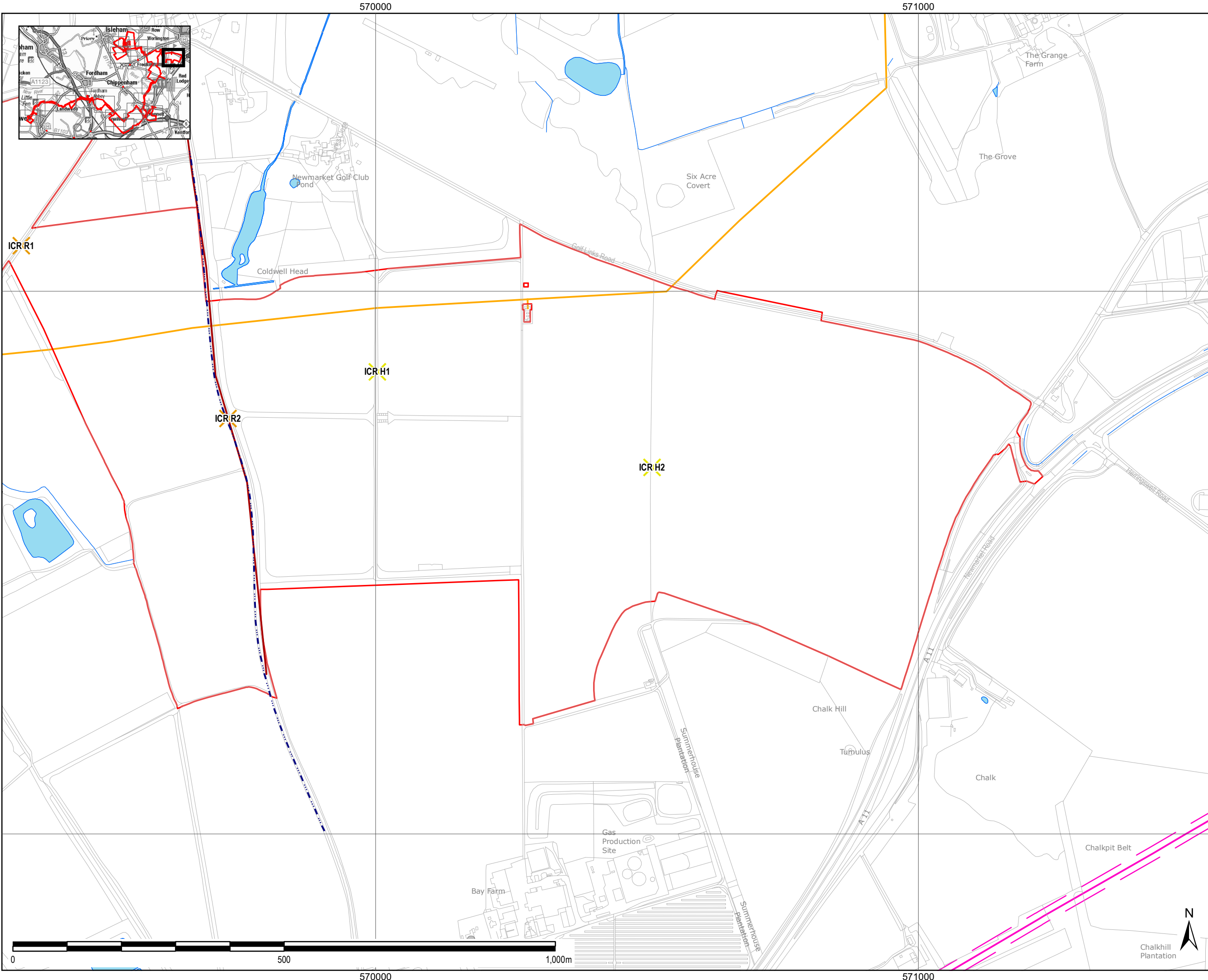
NOTE:  
Document Reference: EN010106/APP/6.3  
APFP Regulation: 5(2)(a)

Locations of internal cable routes have not been fixed and will be determined at detailed design stage.

Purpose of Issue			
FOR DCO SUBMISSION			
Client			
SUNNICA LTD			
Project Title			
Drawing Title			
FIGURE 3-23F CABLE ROUTE CROSSINGS PAGE 5 OF 20			
Drawn LL	Checked DW	Approved NC	Date 11/11/2021
AECOM Internal Project No. 60589004		Scale @ A3 1:6,300	
THIS DOCUMENT HAS BEEN PREPARED PURSUANT TO AND IS SUBJECT TO THE TERMS OF AECOM'S APPOINTMENT BY ITS CLIENT. AECOM ACCEPTS NO LIABILITY FOR ANY USE OF THIS DOCUMENT OTHER THAN BY ITS ORIGINAL CLIENT OR FOLLOWING AECOM'S EXPRESS AGREEMENT TO SUCH USE, AND ONLY FOR THE PURPOSES FOR WHICH IT WAS PREPARED AND PROVIDED.			
AECOM Unit 1 Wellbrook Court, Gilton, Cambridge, CB3 0NA United Kingdom Telephone (01223) 488000 www.aecom.com			
Drawing Number 60589004_ES_SD_023F			
Rev 0			



File Name: \\au.aecomnet.com\UK\KCBG1\Jobs\PR-334327\_Sunnica\_Energy\_Farm\400\_Technical\434\_Technical\Disciplines\17\_GIS\Layout\ES\Chapter 3 - Scheme Description\210917\_SunnicaEnergyFarm\_Figure3-23\_CableConstructionRoute.mxd



THIS DRAWING IS TO BE USED ONLY FOR THE PURPOSE OF ISSUE THAT IT WAS ISSUED FOR AND IS SUBJECT TO AMENDMENT



LEGEND

- The Order Limits
- Anglian Water Mains
- Waterbodies (Line features)
- Waterbodies (Polygon features)
- EE/3 Mobile Network Sites
- GTT Plant
- National Grid - Gas Pipe
- National Grid - Gas Pipe Buffer (12pt2m)
- Cadent Gas Network
  - Cadent Gas Network - HP Main
- Indicative Crossing Points
  - Indicative ICR Hedgerow/Belt Crossing
  - Indicative ICR Road Crossing

Copyright:  
Contains OS data © Crown copyright and database right 2019  
Contains public sector information licensed under the Open Government Licence v3.0

NOTE:  
Document Reference: EN010106/APP/6.3  
APFP Regulation: 5(2)(a)

Locations of internal cable routes have not been fixed and will be determined at detailed design stage.

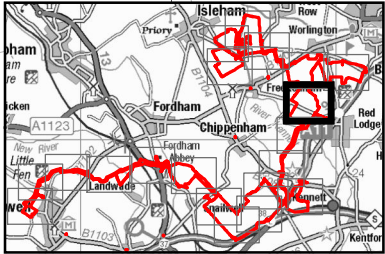
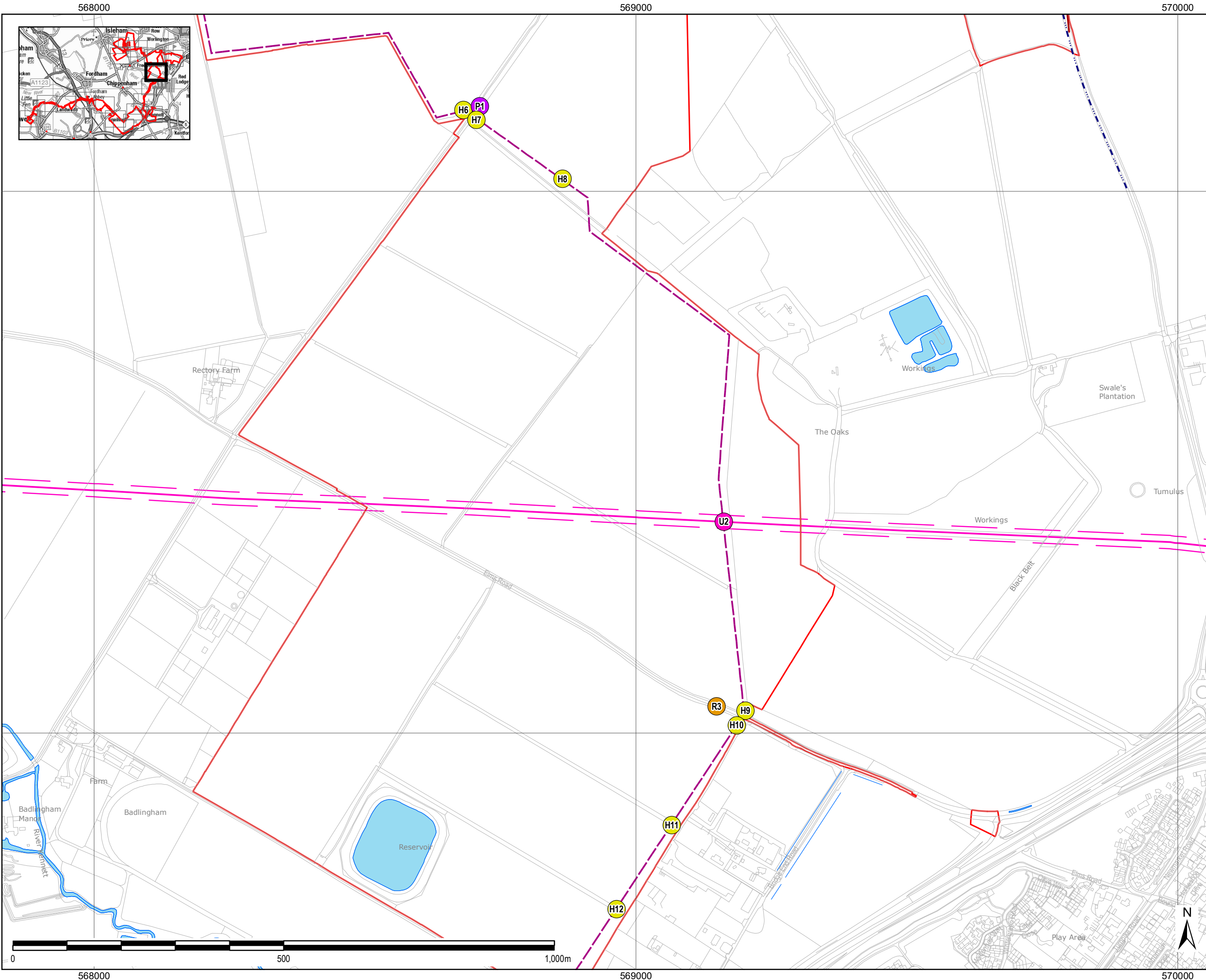
Purpose of Issue FOR DCO SUBMISSION			
Client  SUNNICA LTD			
Project Title  			
Drawing Title  FIGURE 3-23G CABLE ROUTE CROSSINGS PAGE 6 OF 20			
Drawn LL	Checked DW	Approved NC	Date 11/11/2021
AECOM Internal Project No. 60589004		Scale @ A3 1:6,300	
THIS DOCUMENT HAS BEEN PREPARED PURSUANT TO AND IS SUBJECT TO THE TERMS OF AECOM'S APPOINTMENT BY ITS CLIENT. AECOM ACCEPTS NO LIABILITY FOR ANY USE OF THIS DOCUMENT OTHER THAN BY ITS ORIGINAL CLIENT OR FOLLOWING AECOM'S EXPRESS AGREEMENT TO SUCH USE, AND ONLY FOR THE PURPOSES FOR WHICH IT WAS PREPARED AND PROVIDED.			
AECOM Unit 1 Wellbrook Court, Gilton, Cambridge, CB3 0NA United Kingdom Telephone (01223) 488000 www.aecom.com			
Drawing Number 60589004_ES_SD_023G			Rev 0



File Name: \\au.aecomnet.com\UK\KCBG1\Jobs\PR-334\327\_Sunnica\_Energy\_Farm\400\_Technical\Disciplines\17\_GIS\Layout\ES\Chapter 3 - Scheme Description\210917\_SunnicaEnergyFarm\_Figure3-23\_CableConstructionRoute.mxd

272000

271000



THIS DRAWING IS TO BE USED ONLY FOR THE PURPOSE OF ISSUE THAT IT WAS ISSUED FOR AND IS SUBJECT TO AMENDMENT

**LEGEND**

The Order Limits

Proposed Cable Route

Anglian Water Mains

Waterbodies (Line features)

GTT Plant

Waterbodies (Polygon features)

National Grid - Gas Pipe

National Grid - Gas Pipe Buffer (12pt2m)

**Indicative Crossing Points**

Indicative Hedgerow/Belt Crossing

Indicative Public Rights of Way Crossing



Indicative Road Crossing

Indicative Utility Crossing

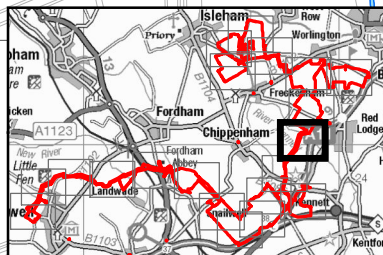
Copyright:  
Contains OS data © Crown copyright and database right 2019  
Contains public sector information licensed under the Open Government Licence v3.0

NOTE:  
Document Reference: EN010106/APP/6.3  
APFP Regulation: 5(2)(a)









Locations of internal cable routes have not been fixed and will be determined at detailed design stage.

Purpose of Issue			
FOR DCO SUBMISSION			
Client			
SUNNICA LTD			
Project Title			
			
Drawing Title			
FIGURE 3-23H CABLE ROUTE CROSSINGS PAGE 7 OF 20			
Drawn	Checked	Approved	Date
LL	DW	NC	11/11/2021
AECOM Internal Project No. 60589004		Scale @ A3 1:6,300	
THIS DOCUMENT HAS BEEN PREPARED PURSUANT TO AND IS SUBJECT TO THE TERMS OF AECOM'S APPOINTMENT BY ITS CLIENT. AECOM ACCEPTS NO LIABILITY FOR ANY USE OF THIS DOCUMENT OTHER THAN BY ITS ORIGINAL CLIENT OR FOLLOWING AECOM'S EXPRESS AGREEMENT TO SUCH USE, AND ONLY FOR THE PURPOSES FOR WHICH IT WAS PREPARED AND PROVIDED.			
AECOM Unit 1 Wellbrook Court, Girton, Cambridge, CB3 0NA United Kingdom Telephone (01223) 488000 www.aecom.com			
Drawing Number			Rev
60589004_ES_SD_023H			0





## LEGEND

-  The Order Limits
  -  Proposed Cable Route
  -  Waterbodies (Line features)
  -  Waterbodies (Polygon features)
- Indicative Crossing Points**
-  Indicative Hedgerow/Belt Crossing
  -  Indicative Public Rights of Way Crossing
  -  Indicative Road Crossing
  -  Indicative Water Crossing

NOTE:  
Document Reference: EN010106/APP/6.3  
APFP Regulation: 5(2)(a)

Locations of internal cable routes have not been fixed and will be determined at detailed design stage.

Purpose of Issue

FOR DCO SUBMISSION

Client **SUNNICA LTD**



Drawing Title

FIGURE 3-23I  
CABLE ROUTE CROSSINGS  
PAGE 8 OF 20

Drawn LL	Checked DW	Approved NC	Date 11/11/2021
AECOM Internal Project No. 60589004		Scale @ A3 1:6,300	

THIS DOCUMENT HAS BEEN PREPARED PURSUANT TO AND SUBJECT TO THE TERMS OF AECOM'S APPOINTMENT BY ITS CLIENT. AECOM ACCEPTS NO LIABILITY FOR ANY USE OF THIS DOCUMENT OTHER THAN BY ITS ORIGINAL CLIENT OR FOLLOWING AECOM'S EXPRESS AGREEMENT TO SUCH USE, AND ONLY FOR THE PURPOSES FOR WHICH IT WAS PREPARED AND PROVIDED.

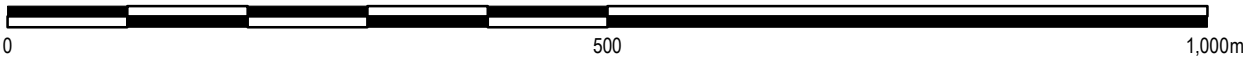
**AECOM**  
Unit 1 Wellbrook Court,  
Girton,  
Cambridge, CB3 0NA  
United Kingdom  
Telephone (01223) 488  
[www.aecom.com](http://www.aecom.com)

**AECOM**

Drawing Number  
**60589004 ES SD 023**

Re

0

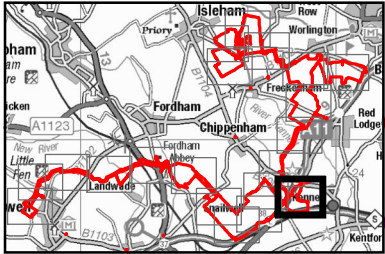
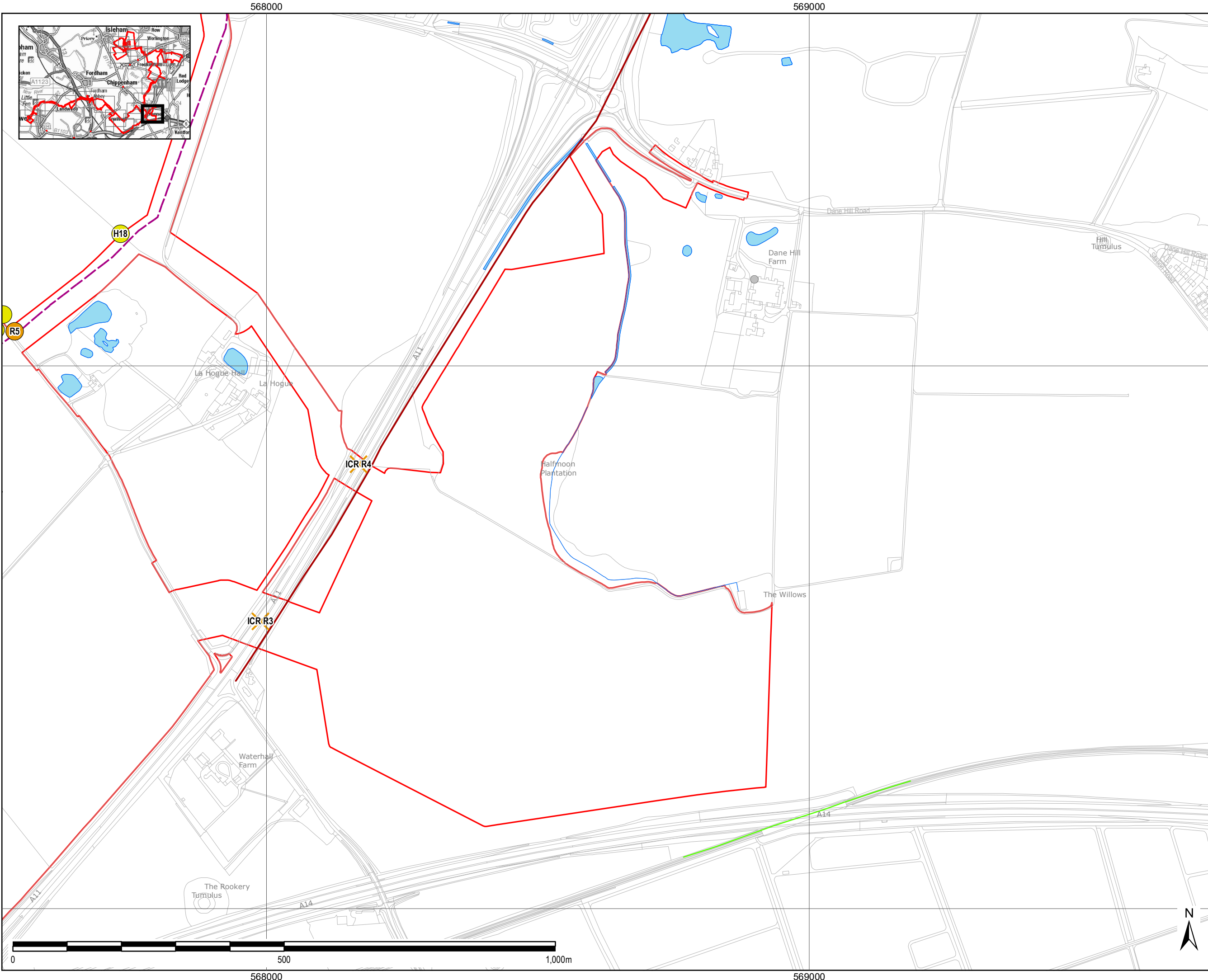


N



**AECOM**

File Name: \\au.aecomnet.com\UK\UKCBG1\Jobs\PR-334\327\_Sunnica\_Energy\_Farm\400\_Technical\Disciplines\17\_GIS\Layout\ES\Chapter 3 - Scheme Description\17\_SunnicaEnergyFarm\_Figure3-23\_CableConstructionRoute.mxd





THIS DRAWING IS TO BE USED ONLY FOR THE PURPOSE OF ISSUE THAT IT WAS ISSUED FOR AND IS SUBJECT TO AMENDMENT

- LEGEND**
- The Order Limits
  - Proposed Cable Route
  - Waterbodies (Line features)
  - Waterbodies (Polygon features)
  - Vodafone Apparatus**
    - Vodafone Underground Route Active - Leased
  - EE/3 Mobile Network Sites
  - GTT Plant
  - Indicative Crossing Points**
    - Indicative ICR Road Crossing
    - Indicative Hedgerow/Belt Crossing
    - Indicative Road Crossing

Copyright:  
Contains OS data © Crown copyright and database right 2019  
Contains public sector information licensed under the Open Government Licence v3.0

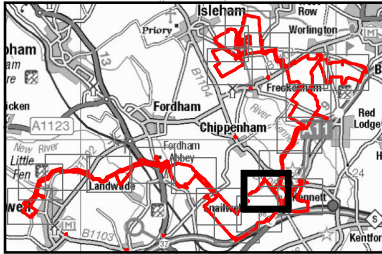
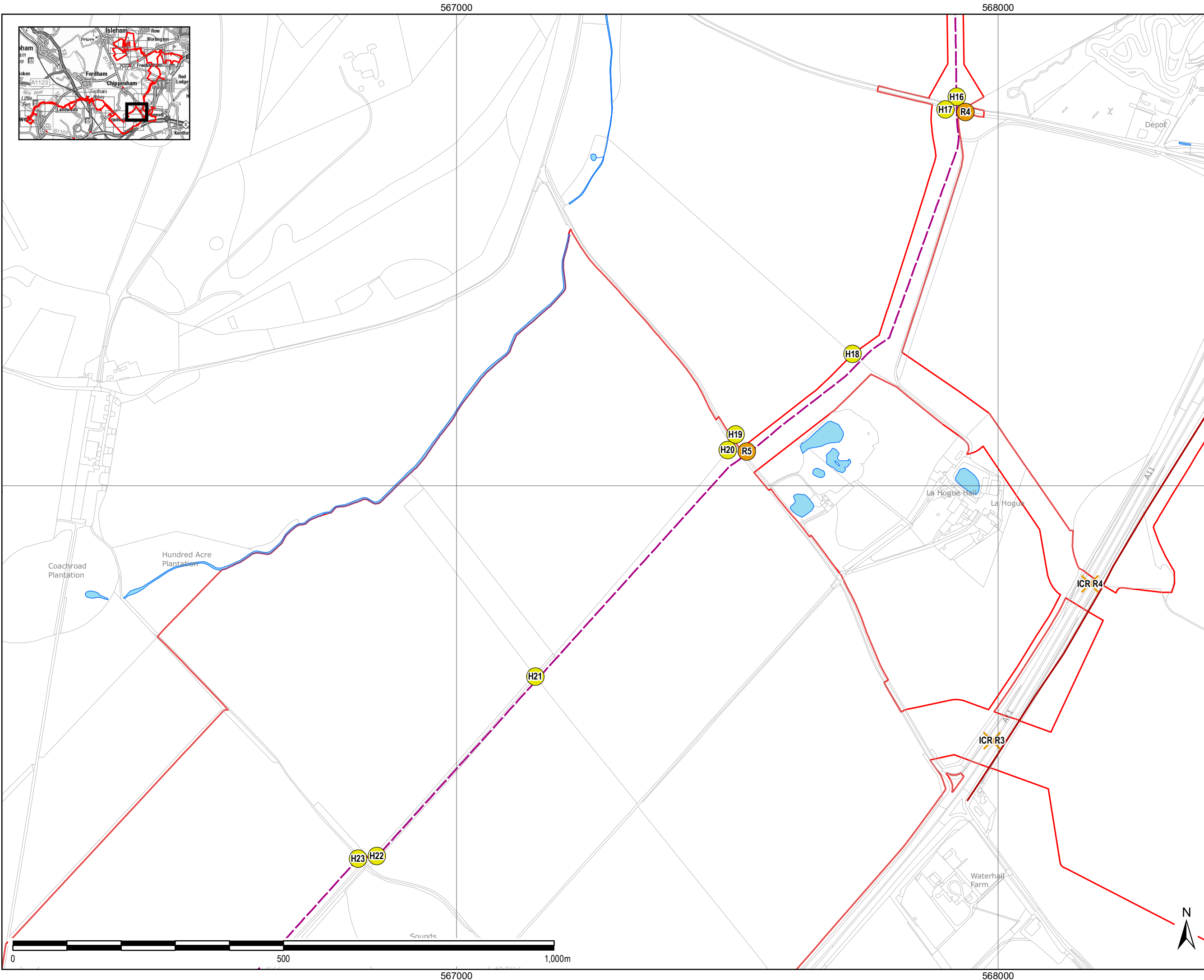
NOTE:  
Document Reference: EN010106/APP/6.3  
APFP Regulation: 5(2)(a)

Locations of internal cable routes have not been fixed and will be determined at detailed design stage.

Purpose of Issue FOR DCO SUBMISSION			
Client  SUNNICA LTD			
Project Title  			
Drawing Title  FIGURE 3-23K CABLE ROUTE CROSSINGS PAGE 10 OF 20			
Drawn LL	Checked DW	Approved NC	Date 11/11/2021
AECOM Internal Project No. 60589004		Scale @ A3 1:6,300	
THIS DOCUMENT HAS BEEN PREPARED PURSUANT TO AND IS SUBJECT TO THE TERMS OF AECOM'S APPOINTMENT BY ITS CLIENT. AECOM ACCEPTS NO LIABILITY FOR ANY USE OF THIS DOCUMENT OTHER THAN BY ITS ORIGINAL CLIENT OR FOLLOWING AECOM'S EXPRESS AGREEMENT TO SUCH USE, AND ONLY FOR THE PURPOSES FOR WHICH IT WAS PREPARED AND PROVIDED.			
AECOM Unit 1 Wellbrook Court, Girton, Cambridge, CB3 0NA United Kingdom Telephone (01223) 486000 www.aecom.com			
Drawing Number 60589004_ES_SD_023K			Rev 0



File Name: \\au.aecomnet.com\UKUK\CBG1\Jobs\PR-334\327\_Sunnica\_Energy\_Farm\400\_Technical\Disciplines\17\_GIS\Layout\ES\Chapter 3 - Scheme Description\17\_GIS\Layout\ES\Chapter 3 - Scheme Description\Figure 3-23\_CableConstructionRoute.mxd





THIS DRAWING IS TO BE USED ONLY FOR THE PURPOSE OF ISSUE THAT IT WAS ISSUED FOR AND IS SUBJECT TO AMENDMENT

LEGEND

- The Order Limits
- Proposed Cable Route
- Waterbodies (Line features)
- GTT Plant
- Waterbodies (Polygon features)
- Indicative Crossing Points
  - Indicative ICR Road Crossing
  - Indicative Hedgerow/Belt Crossing
  - Indicative Road Crossing

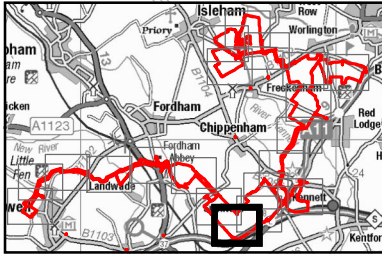
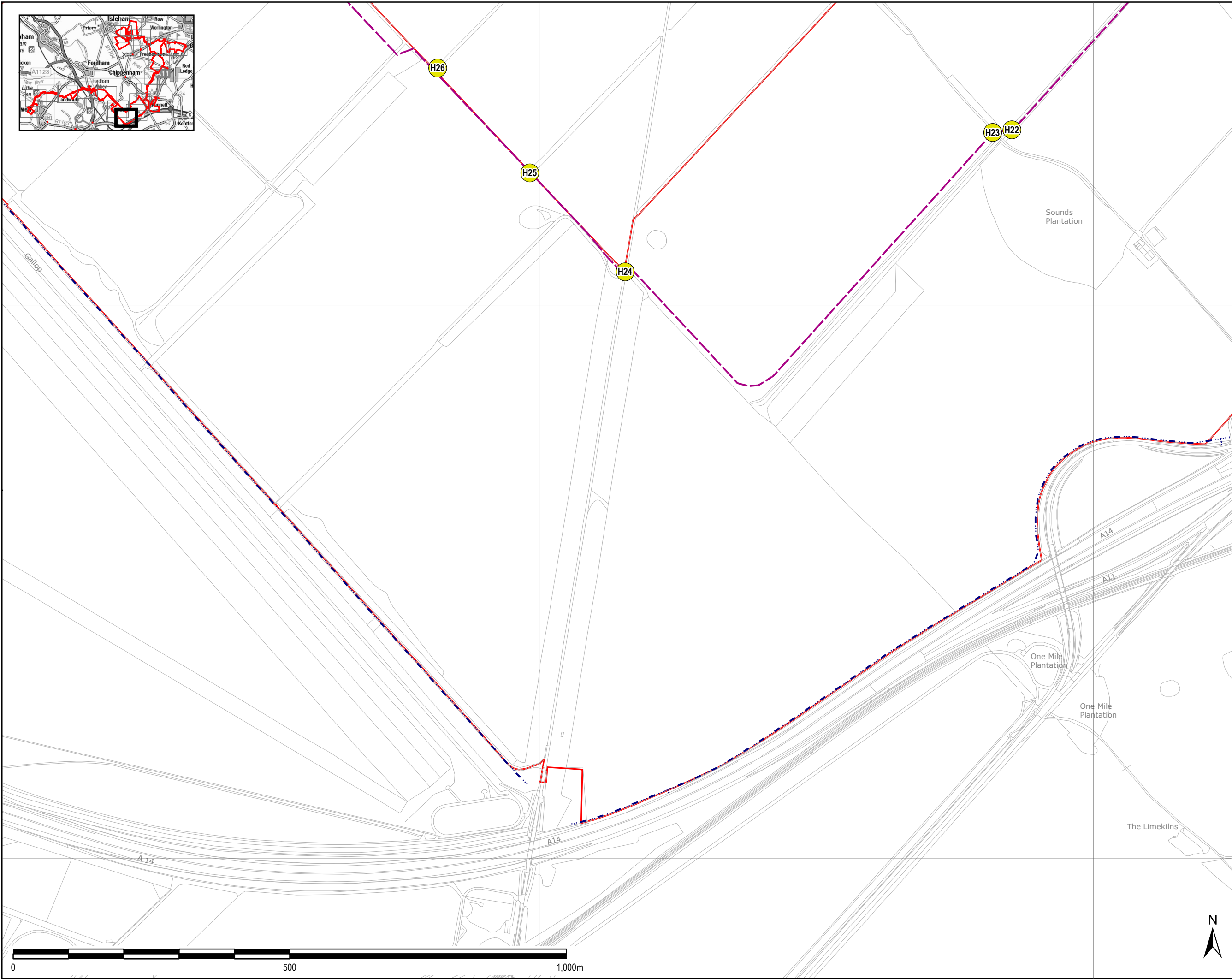
Copyright:  
Contains OS data © Crown copyright and database right 2019  
Contains public sector information licensed under the Open Government Licence v3.0  
  
NOTE:  
Document Reference: EN010106/APP/6.3  
APFP Regulation: 5(2)(a)  
  
Locations of internal cable routes have not been fixed and will be determined at detailed design stage.

Purpose of Issue			
FOR DCO SUBMISSION			
Client			
SUNNICA LTD			
Project Title			
<div></div>			
Drawing Title			
FIGURE 3-23L CABLE ROUTE CROSSINGS PAGE 11 OF 20			
Drawn	Checked	Approved	Date
LL	DW	NC	11/11/2021
AECOM Internal Project No.		Scale @ A3	
60589004		1:6,300	
THIS DOCUMENT HAS BEEN PREPARED PURSUANT TO AND IS SUBJECT TO THE TERMS OF AECOM'S APPOINTMENT BY ITS CLIENT. AECOM ACCEPTS NO LIABILITY FOR ANY USE OF THIS DOCUMENT OTHER THAN BY ITS ORIGINAL CLIENT OR FOLLOWING AECOM'S EXPRESS AGREEMENT TO SUCH USE, AND ONLY FOR THE PURPOSES FOR WHICH IT WAS PREPARED AND PROVIDED.			
AECOM Unit 1 Wellbrook Court, Gilton, Cambridge, CB3 0NA United Kingdom Telephone (01223) 488000 www.aecom.com			
Drawing Number			Rev
60589004_ES_SD_023L			0





File Name: \\au.aecomnet.com\UK\UKBCG1\Jobs\PR-334\327\_Sunnica\_Energy\_Farm\400\_Technical\Disciplines\17\_GIS\Layout\ES\Chapter 3 - Scheme Description\1210917\_SunnicaEnergyFarm\_Figure3-23\_CableConstructionRoute.mxd



THIS DRAWING IS TO BE USED ONLY FOR THE PURPOSE OF ISSUE THAT IT WAS ISSUED FOR AND IS SUBJECT TO AMENDMENT

**LEGEND**

- The Order Limits
- Proposed Cable Route
- Anglian Water Mains

**Indicative Crossing Points**

- Indicative Hedgerow/Belt Crossing

Copyright:  
Contains OS data © Crown copyright and database right 2019  
Contains public sector information licensed under the Open Government Licence v3.0

NOTE:  
Document Reference: EN010106/APP/6.3  
APFP Regulation: 5(2)(a)

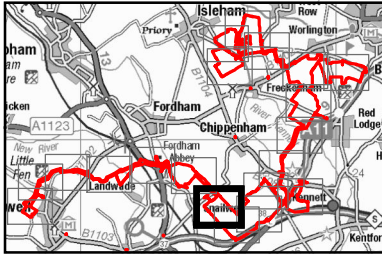
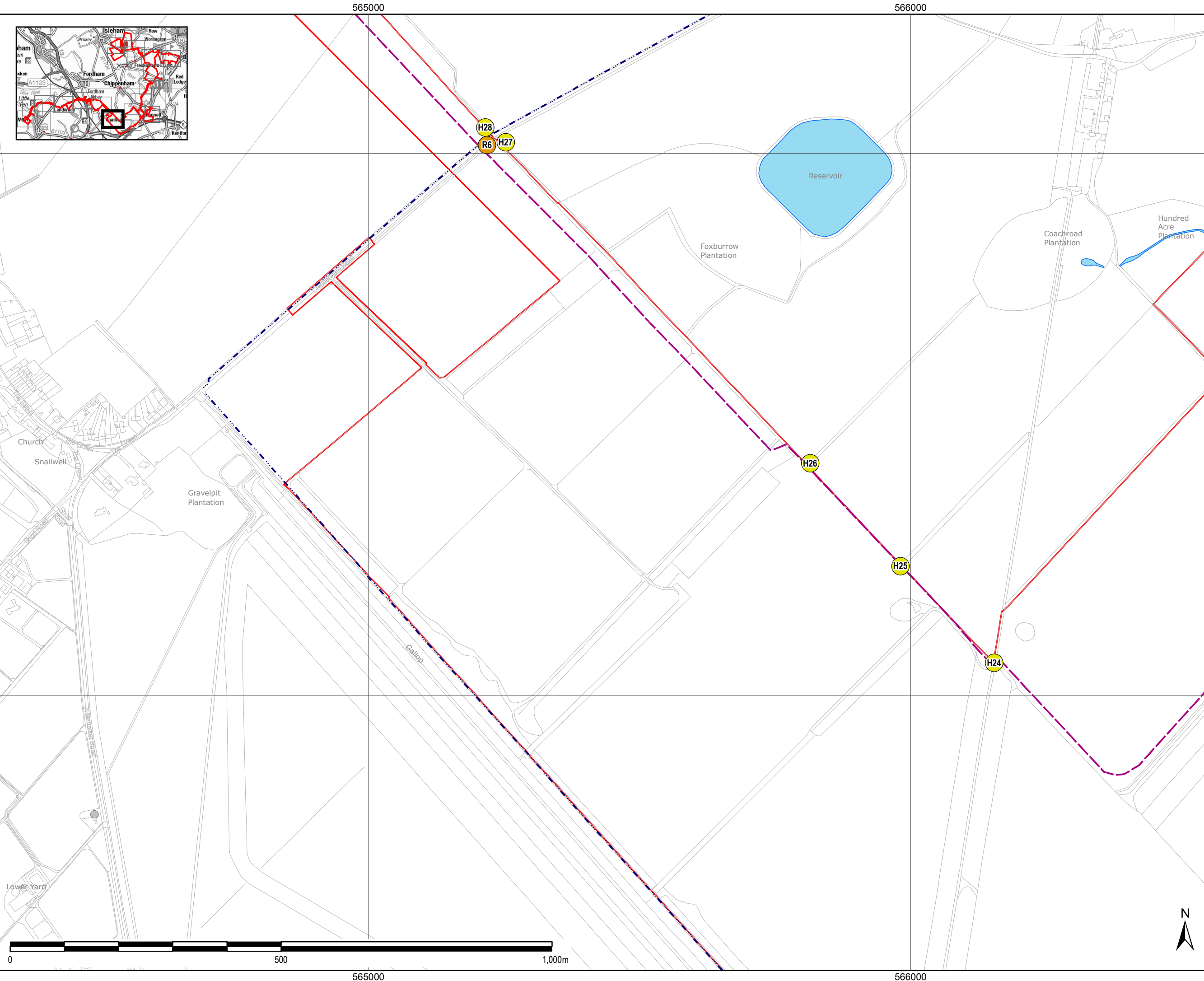
Locations of internal cable routes have not been fixed and will be determined at detailed design stage.

Purpose of Issue			
FOR DCO SUBMISSION			
Client			
SUNNICA LTD			
Project Title			
Drawing Title			
FIGURE 3-23N CABLE ROUTE CROSSINGS PAGE 13 OF 20			
Drawn LL	Checked DW	Approved NC	Date 11/11/2021
AECOM Internal Project No. 60589004		Scale @ A3 1:6,300	
THIS DOCUMENT HAS BEEN PREPARED PURSUANT TO AND SUBJECT TO THE TERMS OF AECOM'S APPOINTMENT BY ITS CLIENT. AECOM ACCEPTS NO LIABILITY FOR ANY USE OF THIS DOCUMENT OTHER THAN BY ITS ORIGINAL CLIENT OR FOLLOWING AECOM'S EXPRESS AGREEMENT TO SUCH USE, AND ONLY FOR THE PURPOSES FOR WHICH IT WAS PREPARED AND PROVIDED.			
AECOM Unit 1 Wellbrook Court, Gilton, Cambridge, CB3 0NA United Kingdom Telephone (01223) 488000 www.aecom.com			
Drawing Number 60589004_ES_SD_023N			Rev 0

File Name: \\au.aecomnet.com\UKUKCBG1\Uobs\PR-334\327\_Sunnica\_Energy\_Farm\400\_Technical\434\_Technical\Disciplines\17\_GIS\Layout\ES\Chapter 3 - Scheme Description\17\_GIS\Layout\ES\Farm\_Figure3-23\_CableConstructionRoute.mxd

268000

267000





THIS DRAWING IS TO BE USED ONLY FOR THE PURPOSE OF ISSUE THAT IT WAS ISSUED FOR AND IS SUBJECT TO AMENDMENT

- LEGEND**
- The Order Limits
  - Proposed Cable Route
  - Anglian Water Mains
  - Waterbodies (Line features)
  - EE/3 Mobile Network Sites
  - Waterbodies (Polygon features)
- Indicative Crossing Points**
- Indicative Hedgerow/Belt Crossing
  - Indicative Road Crossing

Copyright:  
Contains OS data © Crown copyright and database right 2019  
Contains public sector information licensed under the Open Government Licence v3.0


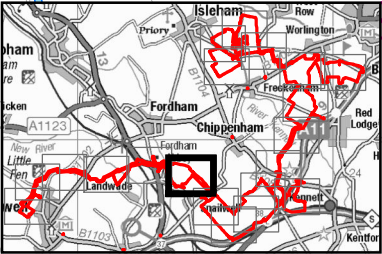
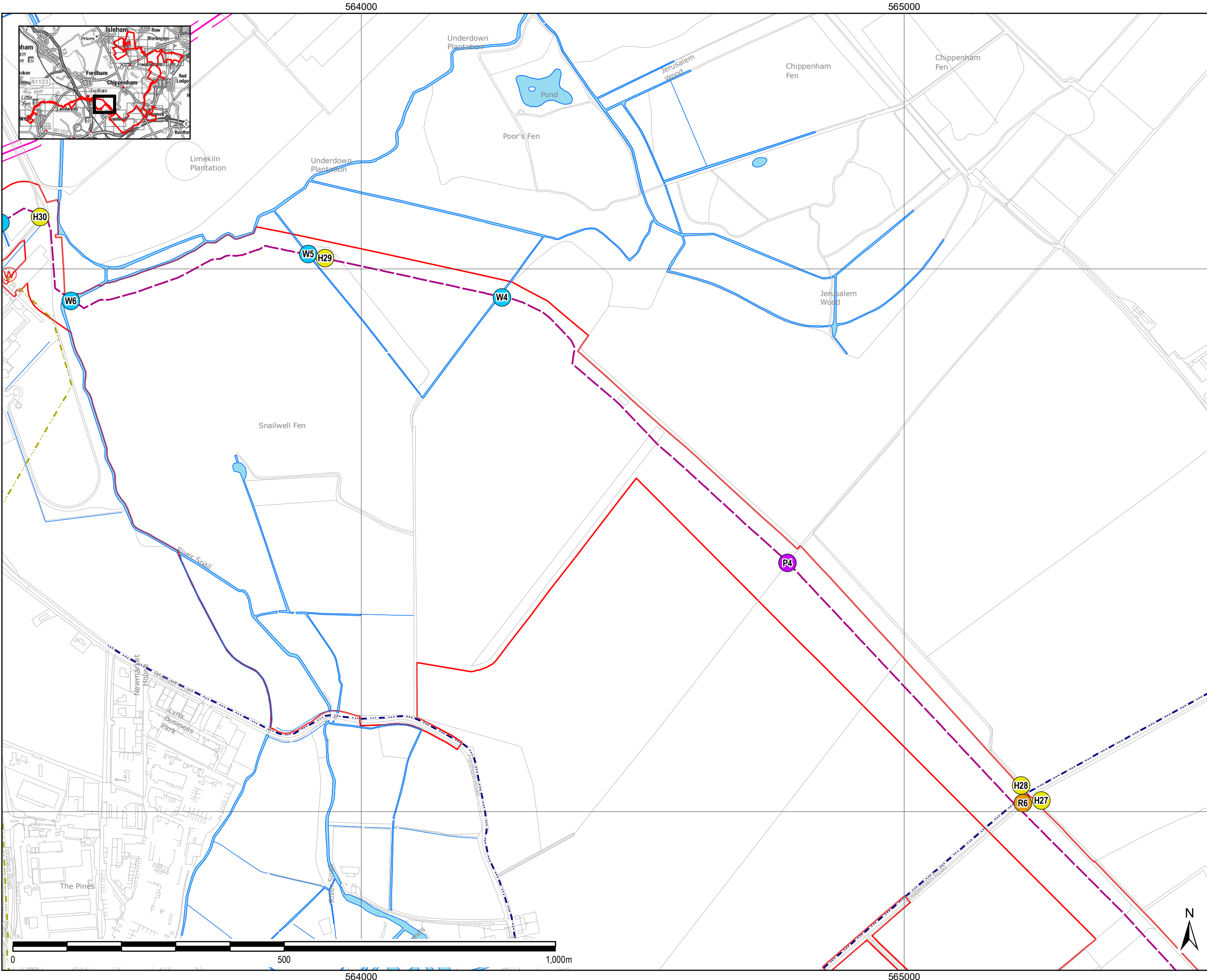
NOTE:  
Document Reference: EN010106/APP/6.3  
APFP Regulation: 5(2)(a)

Locations of internal cable routes have not been fixed and will be determined at detailed design stage.

Purpose of Issue FOR DCO SUBMISSION			
Client  SUNNICA LTD			
Project Title  			
Drawing Title  FIGURE 3-230 CABLE ROUTE CROSSINGS PAGE 14 OF 20			
Drawn LL	Checked DW	Approved NC	Date 11/11/2021
AECOM Internal Project No. 60589004		Scale @ A3 1:6,300	
THIS DOCUMENT HAS BEEN PREPARED PURSUANT TO AND SUBJECT TO THE TERMS OF AECOM'S APPOINTMENT BY ITS CLIENT. AECOM ACCEPTS NO LIABILITY FOR ANY USE OF THIS DOCUMENT OTHER THAN BY ITS ORIGINAL CLIENT OR FOLLOWING AECOM'S EXPRESS AGREEMENT TO SUCH USE, AND ONLY FOR THE PURPOSES FOR WHICH IT WAS PREPARED AND PROVIDED.			
AECOM Unit 1 Wellbrook Court, Girton, Cambridge, CB3 0NA United Kingdom Telephone (01223) 488000 www.aecom.com			
Drawing Number 60589004_ES_SD_0230			Rev 0



File Name: \\au.aecomnet.com\UKUK\CBG1\Uobs\PR-334\327\_Sunnica\_Energy\_Farm\400\_Technical\Disciplines\17\_GIS\Layout\ES\Chapter 3 - Scheme Description\210917\_SunnicaEnergyFarm\_Figure3-23\_CableConstructionRoute.mxd



THIS DRAWING IS TO BE USED ONLY FOR THE PURPOSE OF ISSUE THAT IT WAS ISSUED FOR AND IS SUBJECT TO AMENDMENT

- LEGEND**
- The Order Limits

Proposed Cable Route

Anglian Water Asset

Anglian Water Sewer

Anglian Water Mains

Waterbodies (Line features)

Waterbodies (Polygon features)

National Grid - Gas Pipe

National Grid - Gas Pipe Buffer (12pt2m)

Indicative Crossing Points

Indicative Hedgerow/Belt Crossing

Indicative Public Rights of Way Crossing



Indicative Road Crossing

Indicative Water Crossing

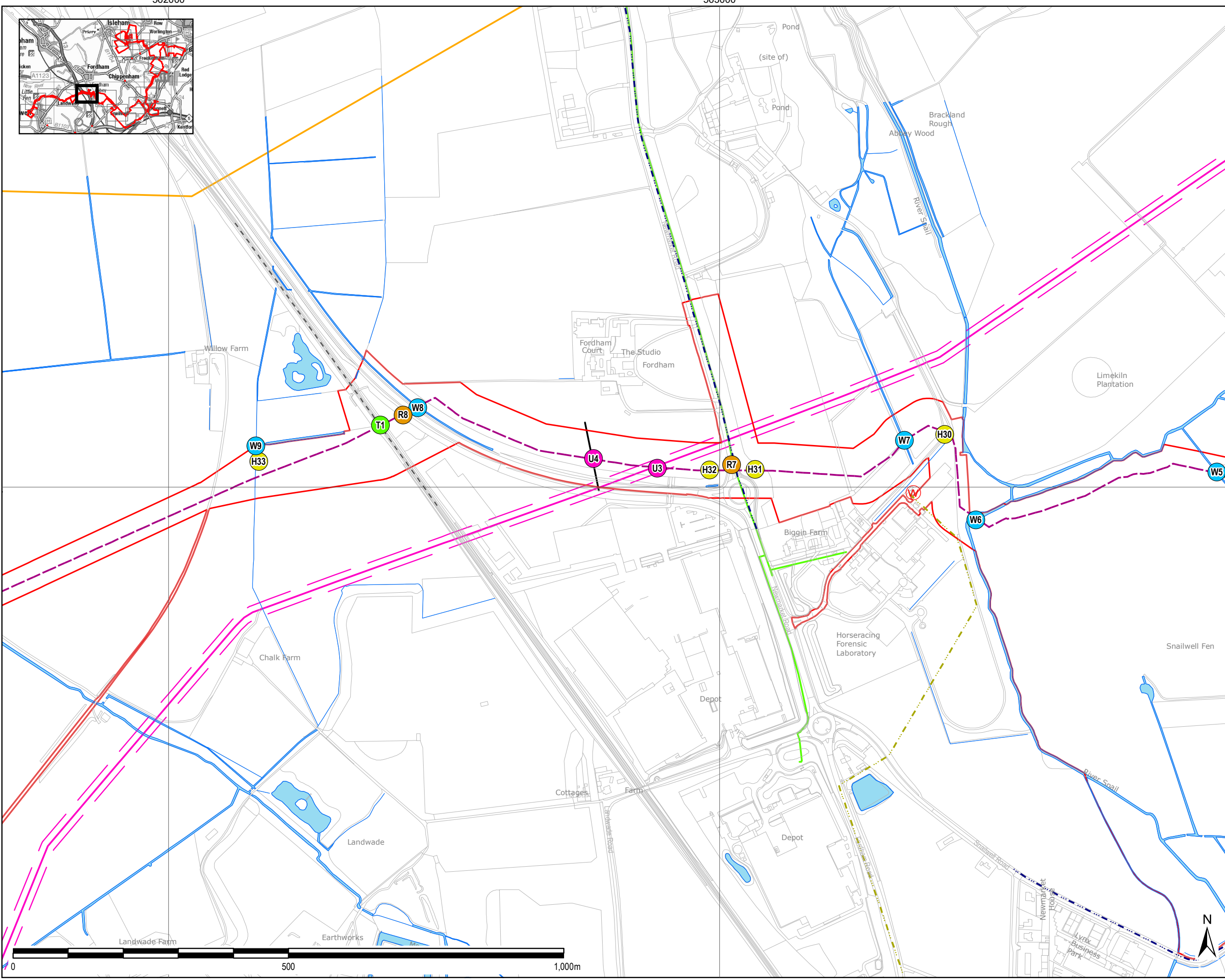
Copyright:  
Contains OS data © Crown copyright and database right 2019  
Contains public sector information licensed under the Open Government Licence v3.0

NOTE:  
Document Reference: EN010106/APP/6.3  
APFP Regulation: 5(2)(a)

Locations of internal cable routes have not been fixed and will be determined at detailed design stage.

Purpose of Issue			
FOR DCO SUBMISSION			
Client			
SUNNICA LTD			
Project Title			
<div></div>			
Drawing Title			
FIGURE 3-23P CABLE ROUTE CROSSINGS PAGE 15 OF 20			
Drawn LL	Checked DW	Approved NC	Date 11/11/2021
AECOM Internal Project No. 60589004		Scale @ A3 1:6,300	
THIS DOCUMENT HAS BEEN PREPARED PURSUANT TO AND SUBJECT TO THE TERMS OF AECOM'S APPOINTMENT BY ITS CLIENT. AECOM ACCEPTS NO LIABILITY FOR ANY USE OF THIS DOCUMENT OTHER THAN BY ITS ORIGINAL CLIENT OR FOLLOWING AECOM'S EXPRESS AGREEMENT TO SUCH USE, AND ONLY FOR THE PURPOSES FOR WHICH IT WAS PREPARED AND PROVIDED.			
AECOM Unit 1 Wellbrook Court, Girton, Cambridge, CB3 0NA United Kingdom Telephone (01223) 486000 www.aecom.com			
Drawing Number			Rev
60589004_ES_SD_023P			0

File Name: \\au.aecomnet.com\UK\UKCBG1\Uobs\PR-334\327\_Sunnica\_Energy\_Farm\400\_Technical\Disciplines\17\_GIS\Layout\ES\Chapter 3 - Scheme Description\17\_GIS\Layout\ES\Chapter 3 - Scheme DescriptionRoute.mxd  
269000



THIS DRAWING IS TO BE USED ONLY FOR THE PURPOSE OF ISSUE THAT IT WAS ISSUED FOR AND IS SUBJECT TO AMENDMENT

**LEGEND**

- The Order Limits
- Proposed Cable Route
- Anglian Water
- Anglian Water Sewer
- Anglian Water Mains
- Waterbodies (Line features)
- Waterbodies (Polygon features)
- City Fibre Plant
- UKPN Connected
- National Grid - Gas Pipe
- National Grid - Gas Pipe Buffer (12pt2m)

**Cadent Gas Network**

- Cadent Gas Network - HP Main
- Cadent Gas Network - IP Main

**Indicative Crossing Points**

- Indicative Hedgerow/Belt Crossing
- Indicative Road Crossing
- Indicative Track (Rail) Crossing
- Indicative Utility Crossing
- Indicative Water Crossing

Copyright:  
Contains OS data © Crown copyright and database right 2019  
Contains public sector information licensed under the Open Government Licence v3.0

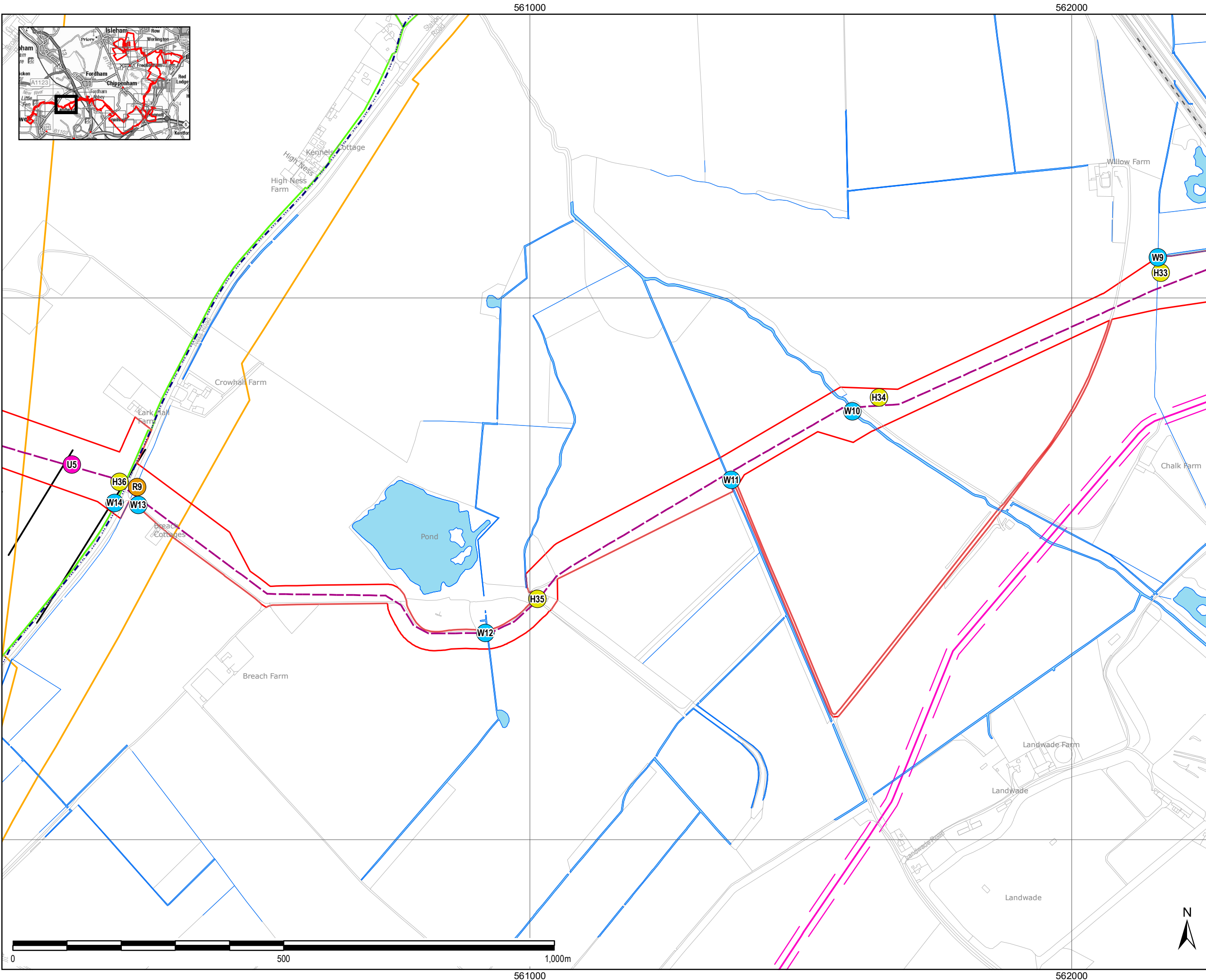
NOTE:  
Document Reference: EN010106/APP/6.3  
APFP Regulation: 5(2)(a)

Locations of internal cable routes have not been fixed and will be determined at detailed design stage.

Purpose of Issue			
FOR DCO SUBMISSION			
Client			
SUNNICA LTD			
Project Title			
Drawing Title			
FIGURE 3-23Q CABLE ROUTE CROSSINGS PAGE 16 OF 20			
Drawn LL	Checked DW	Approved NC	Date 11/11/2021
AECOM Internal Project No. 60589004		Scale @ A3 1:6,300	
THIS DOCUMENT HAS BEEN PREPARED PURSUANT TO AND IS SUBJECT TO THE TERMS OF AECOM'S APPOINTMENT BY ITS CLIENT. AECOM ACCEPTS NO LIABILITY FOR ANY USE OF THIS DOCUMENT OTHER THAN BY ITS ORIGINAL CLIENT OR FOLLOWING AECOM'S EXPRESS AGREEMENT TO SUCH USE, AND ONLY FOR THE PURPOSES FOR WHICH IT WAS PREPARED AND PROVIDED.			
AECOM Unit 1 Wellbrook Court, Gilton, Cambridge, CB3 0NA United Kingdom Telephone (01223) 488000 www.aecom.com			
Drawing Number 60589004_ES_SD_023Q			Rev 0



File Name: \\au.aecomnet.com\UK\UKCBC\1\Jobs\PR-334327\_Sunnica\_Energy\_Farm\400\_Technical\Disciplines\17\_GIS\Layout\ES\Chapter 3 - Scheme Description\17\_GIS\Layout\ES\Farm\_Figure3-23\_CableConstructionRoute.mxd



THIS DRAWING IS TO BE USED ONLY FOR THE PURPOSE OF ISSUE THAT IT WAS ISSUED FOR AND IS SUBJECT TO AMENDMENT

**LEGEND**

- The Order Limits
- Proposed Cable Route
- Anglian Water Mains
- Waterbodies (Line features)
- City Fibre Plant
- Waterbodies (Polygon features)
- UKPN Connected
- National Grid - Gas Pipe
- National Grid - Gas Pipe Buffer (12pt2m)

**Cadent Gas Network**

- Cadent Gas Network - HP Main
- Cadent Gas Network - IP Main



**Indicative Crossing Points**

- Indicative Hedgerow/Belt Crossing
- Indicative Road Crossing
- Indicative Utility Crossing
- Indicative Water Crossing

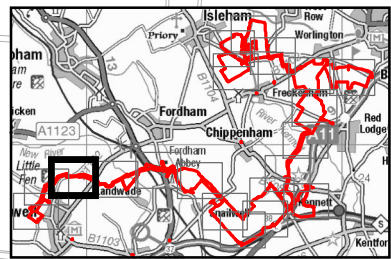
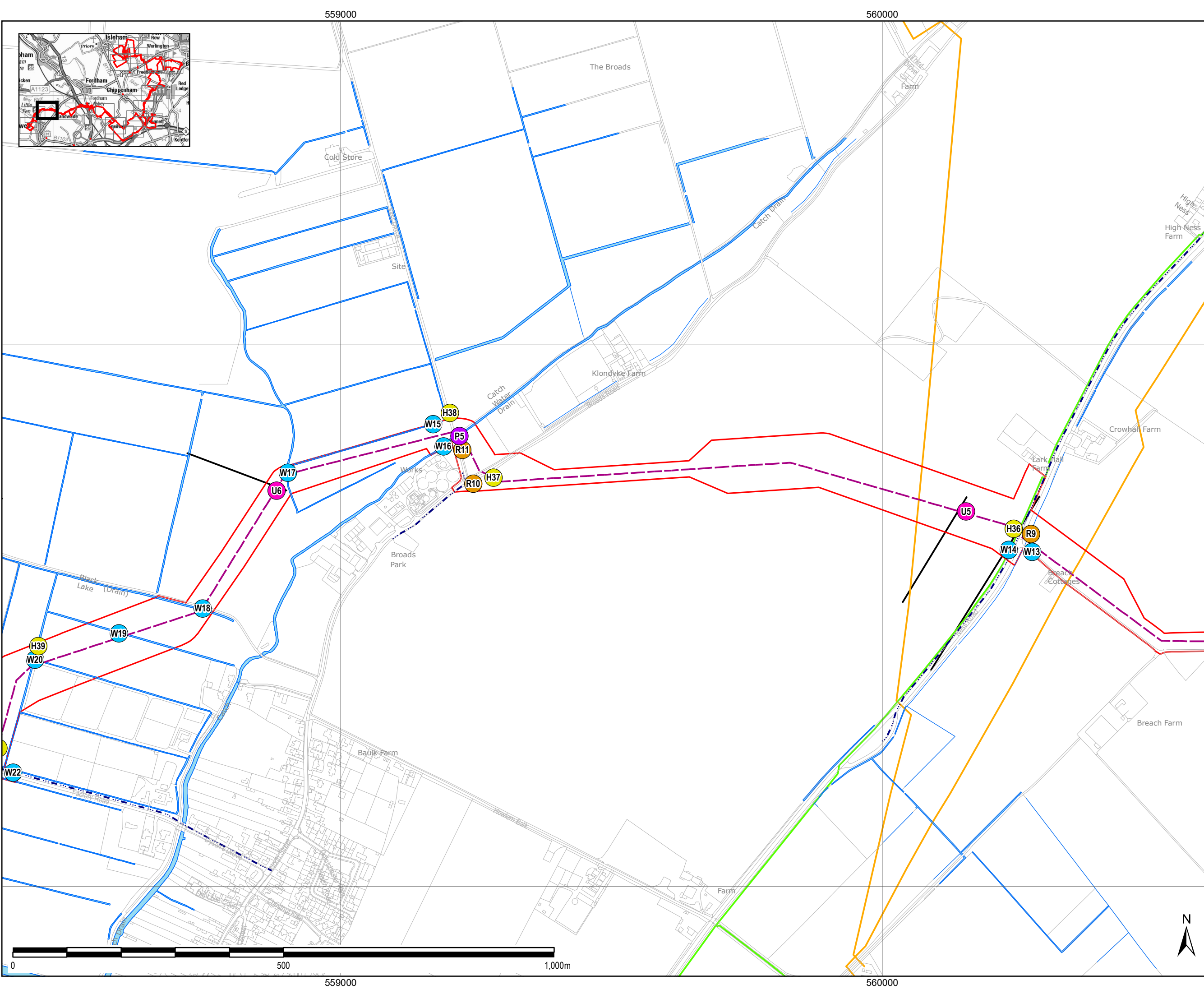
Copyright:  
Contains OS data © Crown copyright and database right 2019  
Contains public sector information licensed under the Open Government Licence v3.0

NOTE:  
Document Reference: EN010106/APP/6.3  
APFP Regulation: 5(2)(a)

Locations of internal cable routes have not been fixed and will be determined at detailed design stage.

Purpose of Issue			
FOR DCO SUBMISSION			
Client			
SUNNICA LTD			
Project Title			
			
Drawing Title			
FIGURE 3-23R CABLE ROUTE CROSSINGS PAGE 17 OF 20			
Drawn	Checked	Approved	Date
LL	DW	NC	11/11/2021
AECOM Internal Project No. 60589004		Scale @ A3 1:6,300	
THIS DOCUMENT HAS BEEN PREPARED PURSUANT TO AND IS SUBJECT TO THE TERMS OF AECOM'S APPOINTMENT BY ITS CLIENT. AECOM ACCEPTS NO LIABILITY FOR ANY USE OF THIS DOCUMENT OTHER THAN BY ITS ORIGINAL CLIENT OR FOLLOWING AECOM'S EXPRESS AGREEMENT TO SUCH USE, AND ONLY FOR THE PURPOSES FOR WHICH IT WAS PREPARED AND PROVIDED.			
AECOM Unit 1 Wellbrook Court, Gilton, Cambridge, CB3 0NA United Kingdom Telephone (01223) 486000 www.aecom.com			
Drawing Number			Rev
60589004_ES_SD_023R			0

File Name: \\au.aecomnet.com\UK\UKBCG1\Uobs\PR-334\327\_Sunnica\_Energy\_Farm\400\_Technical\Disciplines\17\_GIS\Layout\ES\Chapter 3 - Scheme Description\10177\_SunnicaEnergyFarm\_Figure3-23\_CableConstructionRoute.mxd  
269000  
268000



THIS DRAWING IS TO BE USED ONLY FOR THE PURPOSE OF ISSUE THAT IT WAS ISSUED FOR AND IS SUBJECT TO AMENDMENT

**LEGEND**

- The Order Limits
- Proposed Cable Route
- Anglian Water Mains
- Waterbodies (Line features)
- Waterbodies (Polygon features)
- UKPN Connected Assets

**Cadent Gas Network**

- Cadent Gas Network - HP Main
- Cadent Gas Network - IP Main

**Indicative Crossing Points**

- Indicative Hedgerow/Belt Crossing
- Indicative Public Rights of Way Crossing
- Indicative Road Crossing
- Indicative Utility Crossing
- Indicative Water Crossing

Copyright:  
Contains OS data © Crown copyright and database right 2019  
Contains public sector information licensed under the Open Government Licence v3.0

NOTE:  
Document Reference: EN010106/APP/6.3  
APFP Regulation: 5(2)(a)

Locations of internal cable routes have not been fixed and will be determined at detailed design stage.

Purpose of Issue	FOR DCO SUBMISSION		
Client	SUNNICA LTD		
Project Title			
Drawing Title	FIGURE 3-23S CABLE ROUTE CROSSINGS PAGE 18 OF 20		
Drawn LL	Checked DW	Approved NC	Date 11/11/2021
AECOM Internal Project No. 60589004		Scale @ A3 1:6,300	
THIS DOCUMENT HAS BEEN PREPARED PURSUANT TO AND IS SUBJECT TO THE TERMS OF AECOM'S APPOINTMENT BY ITS CLIENT. AECOM ACCEPTS NO LIABILITY FOR ANY USE OF THIS DOCUMENT OTHER THAN BY ITS ORIGINAL CLIENT OR FOLLOWING AECOM'S EXPRESS AGREEMENT TO SUCH USE, AND ONLY FOR THE PURPOSES FOR WHICH IT WAS PREPARED AND PROVIDED.			
AECOM Unit 1 Wellbrook Court, Gilton, Cambridge, CB3 0NA United Kingdom Telephone (01223) 488000 www.aecom.com			
Drawing Number 60589004_ES_SD_023S	Rev 0		

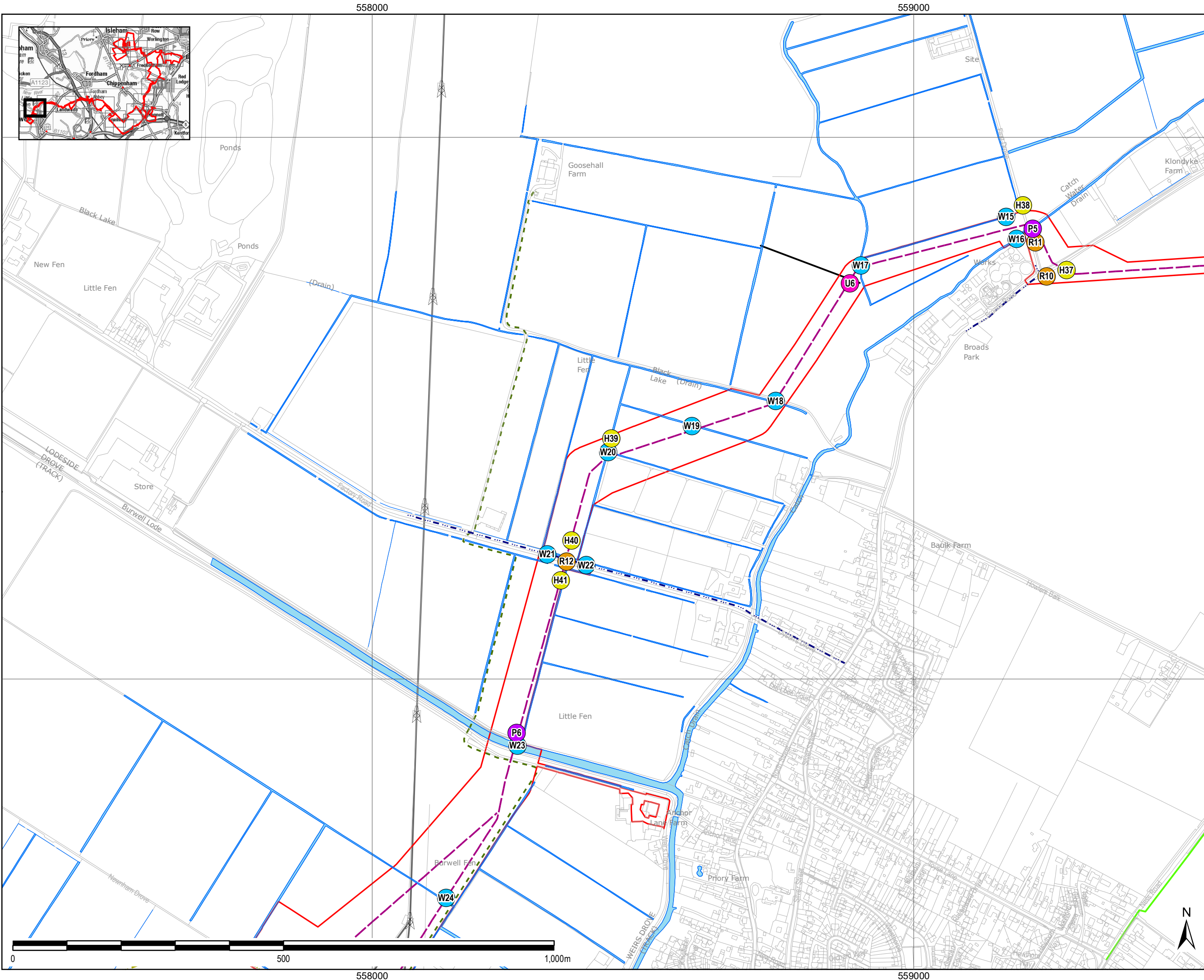




File Name: \\au.aecomnet.com\UK\UKCBG1\Jobs\PR-334\327\_Sunnica\_Energy\_Farm\400\_Technical\434\_Technical\Disciplines\17\_GIS\Layout\ES\Chapter 3 - Scheme Description\210917\_SunnicaEnergyFarm\_Figure3-23\_CableConstructionRoute.mxd

269000

268000



THIS DRAWING IS TO BE USED ONLY FOR THE PURPOSE OF ISSUE THAT IT WAS ISSUED FOR AND IS SUBJECT TO AMENDMENT

- LEGEND**
- The Order Limits
  - Proposed Cable Route
  - Anglian Water Sewer
  - Anglian Water Mains
  - Waterbodies (Line features)
  - Waterbodies (Polygon features)
  - LightsourceBP Cable Easement
  - UKPN Connected Assets
  - National Grid - Towers
  - National Grid - Overhead Line
  - Cadent Gas Network**
  - Cadent Gas Network - IP Main
  - Indicative Crossing Points**
  - Indicative Hedgerow/Belt Crossing
  - Indicative Public Rights of Way Crossing
  - Indicative Road Crossing
  - Indicative Utility Crossing
  - Indicative Water Crossing

Copyright:  
Contains OS data © Crown copyright and database right 2019  
Contains public sector information licensed under the Open Government Licence v3.0

NOTE:  
Document Reference: EN010106/APP/6.3  
APFP Regulation: 5(2)(a)

Locations of internal cable routes have not been fixed and will be determined at detailed design stage.

Purpose of Issue  
**FOR DCO SUBMISSION**

Client  
**SUNNICA LTD**



Drawing Title  
**FIGURE 3-23T  
CABLE ROUTE CROSSINGS  
PAGE 19 OF 20**

Drawn LL	Checked DW	Approved NC	Date 11/11/2021
AECOM Internal Project No. 60589004		Scale @ A3 1:6,300	

THIS DOCUMENT HAS BEEN PREPARED PURSUANT TO AND IS SUBJECT TO THE TERMS OF AECOM'S APPOINTMENT BY ITS CLIENT. AECOM ACCEPTS NO LIABILITY FOR ANY USE OF THIS DOCUMENT OTHER THAN BY ITS ORIGINAL CLIENT OR FOLLOWING AECOM'S EXPRESS AGREEMENT TO SUCH USE, AND ONLY FOR THE PURPOSES FOR WHICH IT WAS PREPARED AND PROVIDED.

AECOM  
Unit 1 Wellbrook Court,  
Girton,  
Cambridge, CB3 0NA  
United Kingdom  
Telephone (01223) 488000  
www.aecom.com

**AECOM**

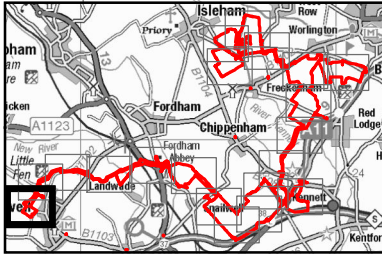
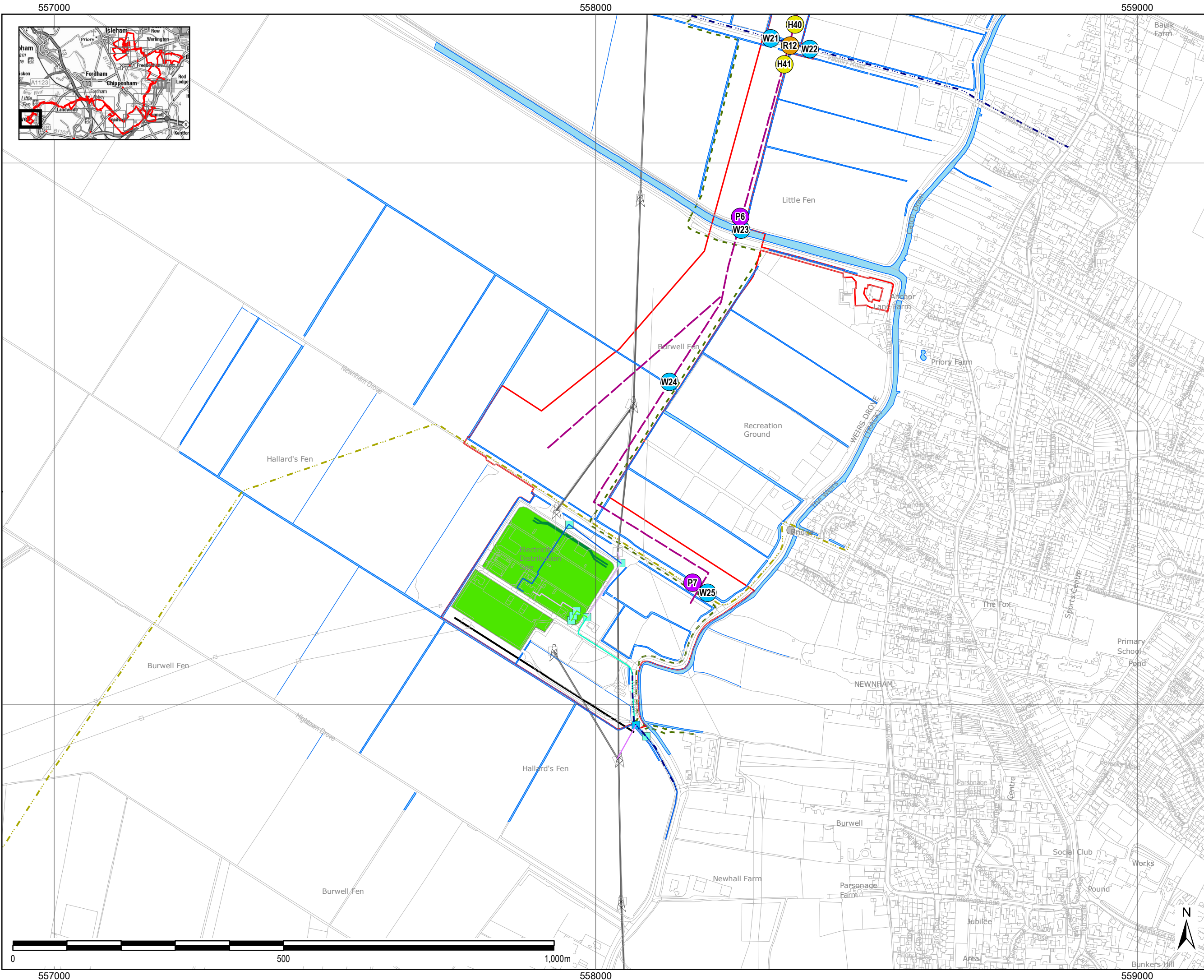
Drawing Number <b>60589004_ES_SD_023T</b>	Rev <b>0</b>
----------------------------------------------	-----------------



File Name: \\au.aecomnet.com\UK\UKCBG1\Uobs\PR-334\327\_Sunnica\_Energy\_Farm\400\_Technical\434\_Technical\Disciplines\17\_GIS\Layout\ES\Chapter 3 - Scheme Description\210917\_SunnicaEnergyFarm\_Figure3-23\_CableConstructionRoute.mxd

268000

267000



THIS DRAWING IS TO BE USED ONLY FOR THE PURPOSE OF ISSUE THAT IT WAS ISSUED FOR AND IS SUBJECT TO AMENDMENT

**LEGEND**

The Order Limits

Proposed Cable Route

Anglian Water Sewer

Anglian Water Mains

Waterbodies (Line features)

**Vodafone Apparatus**

Vodafone Underground Route Active - Leased

Vodafone Underground Route Active - Owned

Vodafone Underground Route Active - Shared

Vodafone Underground Route Active - Third Party

Vodafone Underground Route Inactive - Third Party

EE/3 Mobile Network Sites

Waterbodies (Polygon features)

LightsourceBP Cable Easement

UKPN Connected Assets

National Grid - Towers

National Grid - Cable

National Grid - Overhead Line

National Grid - Substations

**Vodafone Apparatus Access Chambers**

Vodafone Access Chamber - Footway Chamber (Active)

Vodafone Access Chamber - Carriageway Chamber (Inactive)

**Indicative Crossing Points**

Indicative Hedgerow/Belt Crossing

Indicative Public Rights of Way Crossing



Indicative Road Crossing

Indicative Water Crossing

Copyright:  
Contains OS data © Crown copyright and database right 2019  
Contains public sector information licensed under the Open Government Licence v3.0

NOTE:  
Document Reference: EN010106/APP/6.3  
APFP Regulation: 5(2)(a)

Locations of internal cable routes have not been fixed and will be determined at detailed design stage.

Purpose of Issue			
FOR DCO SUBMISSION			
Client			
SUNNICA LTD			
Project Title			
			
Drawing Title			
FIGURE 3-23U CABLE ROUTE CROSSINGS PAGE 20 OF 20			
Drawn LL	Checked DW	Approved NC	Date 11/11/2021
AECOM Internal Project No. 60589004		Scale @ A3 1:6,300	
THIS DOCUMENT HAS BEEN PREPARED PURSUANT TO AND IS SUBJECT TO THE TERMS OF AECOM'S APPOINTMENT BY ITS CLIENT. AECOM ACCEPTS NO LIABILITY FOR ANY USE OF THIS DOCUMENT OTHER THAN BY ITS ORIGINAL CLIENT OR FOLLOWING AECOM'S EXPRESS AGREEMENT TO SUCH USE, AND ONLY FOR THE PURPOSES FOR WHICH IT WAS PREPARED AND PROVIDED.			
AECOM Unit 1 Wellbrook Court, Girton, Cambridge, CB3 0NA United Kingdom Telephone (01223) 488000 www.aecom.com			
Drawing Number 60589004_ES_SD_023U			Rev 0